

PRR Bus Manual



Overall: Your bus driver is your friend; they are very helpful and willing to answer questions. Additionally, getting the Magic Bus app on your phone will allow you to see when busses are arriving at different stops to help plan your trip. See Appendix A for information on how to upload the app.

The best bus-route to use is the North-East Shuttle. See Appendix B for information from Parking and Transportation on the use of this route. There are other routes that you may eventually use, but this one is the most frequent and easiest to manage.

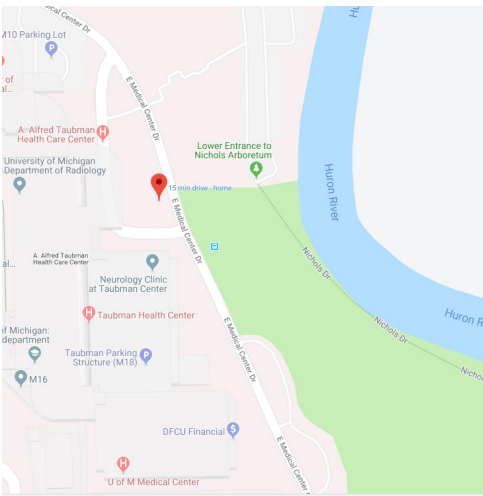
1. From the Hospital to NCRC:

Catch the North-East Shuttle service. Make sure the bus says **“Northeast Shuttle to NCRC and Dominos”**:



You can catch it at any of these locations (look for the red dot on the maps):

University Hospital/Taubman Center:

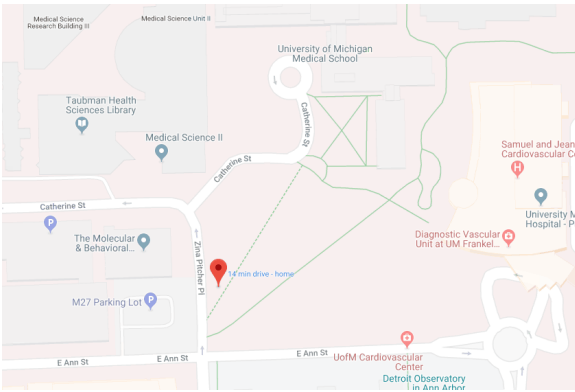


In front of the Main Entrance of the hospital. Bus stop is located in front of the circular drive, north of P2 Parking Entrance

Near the new C&W Hospital:



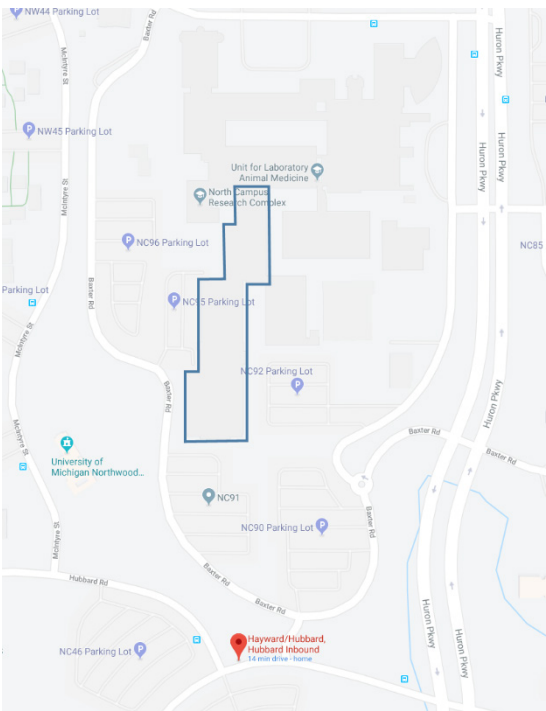
Zina Pitcher, close to Med Sci 1:



Ride the bus to NCRC. You can get out at two different locations. One has an outdoor walk to our buildings, and the other has a route through other NCRC spaces. (note: starting in the fall, we will have an even more convenient option immediately adjacent to our buildings)

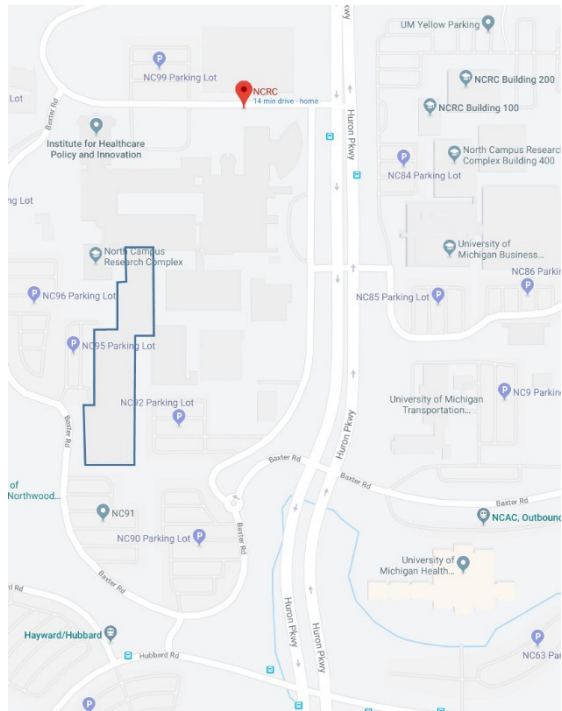
Disembark sites: See below for reference points—the red dot indicates the bus stop, and the outline identifies the Pathology buildings at NCRC.

1. Hubbard/Hayward Stop:



For a short, 5 min outdoor walk, get off the bus at **Hubbard/Hayward**.

2. Front of North Campus Research Complex (NCRC) (Building 18) For an indoor walk, get off the bus here:



The stop is located in front of NCRC, across from the parking structure and is the second stop after the Hubbard/Hayward stop.

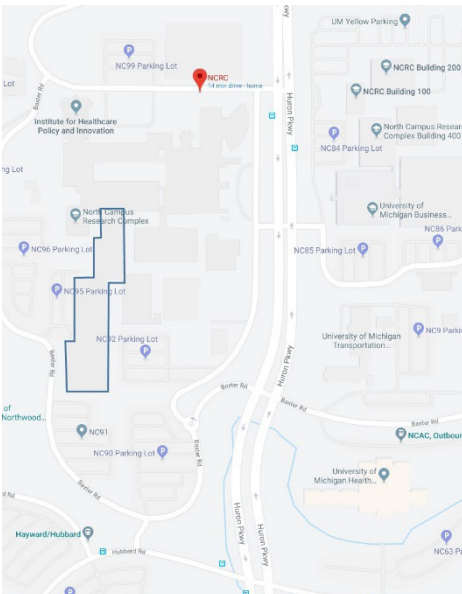
2. From NCRC to the Hospital:

Catch the North-East Shuttle. Make sure the bus says: **Northeast Shuttle to UM Hospital via VA:**



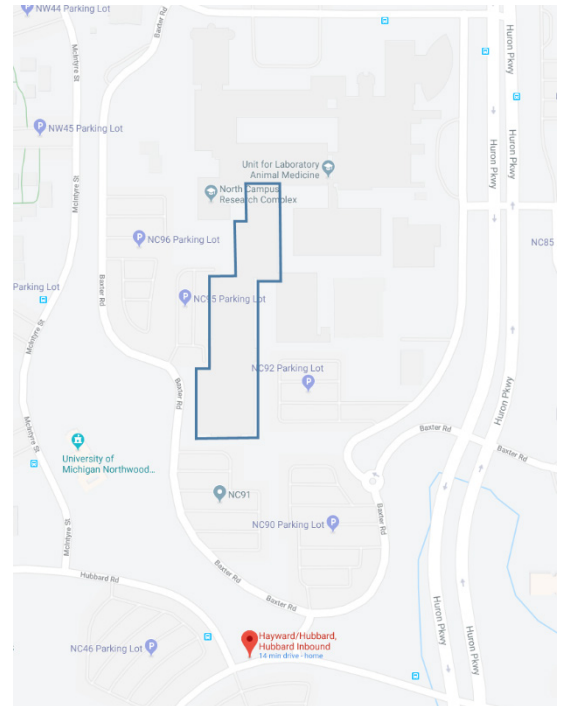
To catch the bus, you have two options for bus stop locations:

1. Front of North Campus Research Complex (NCRC) (Building 18)



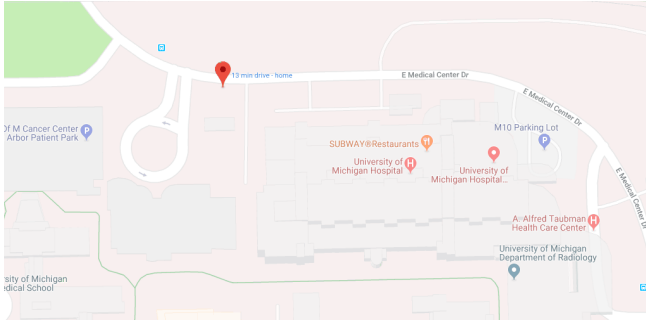
The stop is located in front of NCRC, across from the parking structure. Again, make sure that the bus says “To UM Hospital” as both the inbound (to UH) and outbound (to NCRC) stop here.

2. Hubbard/Hayward bus stop, south of our buildings:



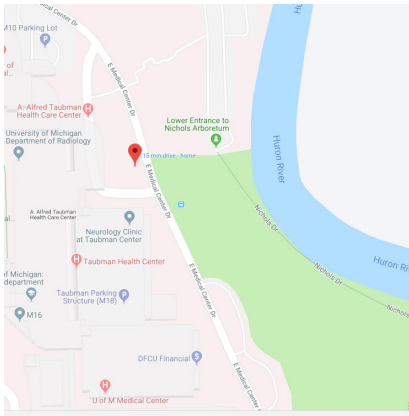
Once you return to the hospital, you can get off the bus at these locations:

Cancer Center



Bus stop located to the south of the entrance, just before Dock 5

Taubman Center/University Hospital:

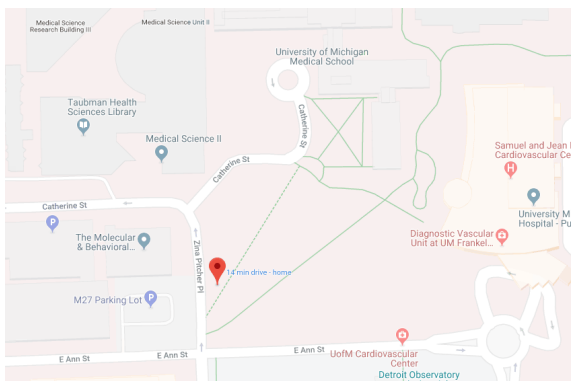


In front of the Main Entrance of the hospital. Bus stop is located in front of the circular drive, north of P2 Parking Entrance

Near the new C&W Hospital:



Zina Pitcher, close to Med Sci 1 and BSRB:



Appendix A: The Michigan Magic Bus App:

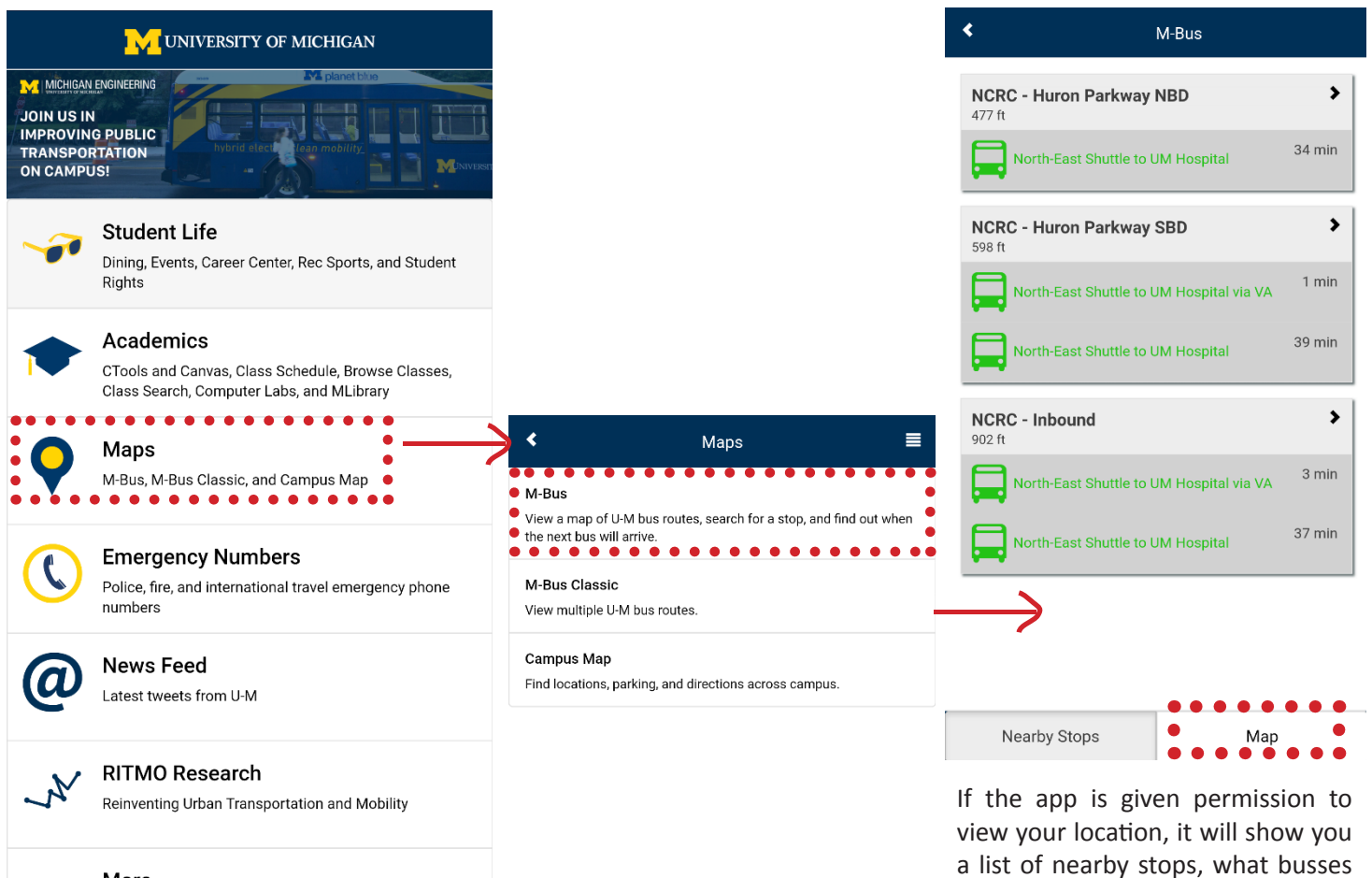
The Michigan Bus App



The app in question is titled University of Michigan, and it is by The University of Michigan. It can be found in both the Apple Store and Google Play Store (for free) or by following these links:

<https://itunes.apple.com/us/app/university-of-michigan/id380339596?mt=8> (for iPhones)

<https://play.google.com/store/apps/details?id=edu.umich.michigan> (for Android phones).



At the opening screen, the University of Michigan App provides many links to strategic resources on campus, including the “Maps” to M-Bus

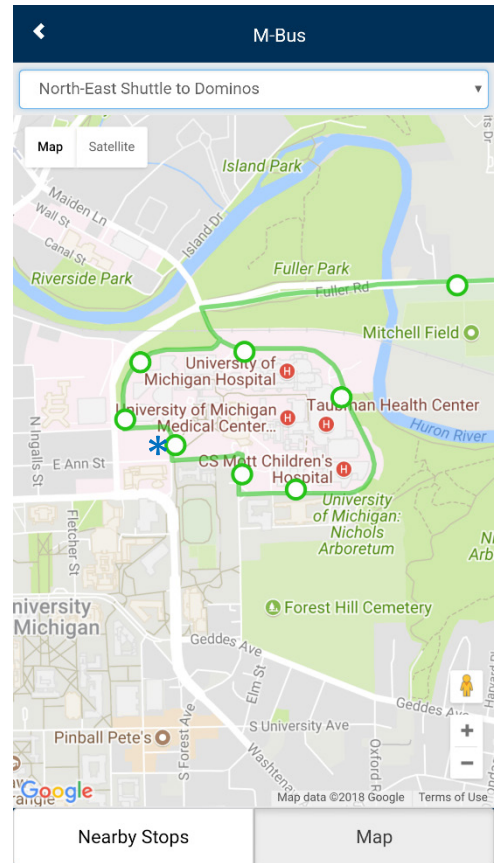
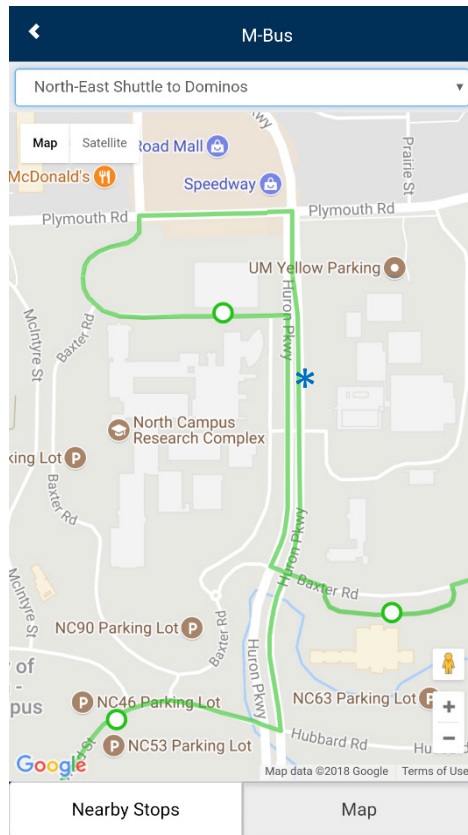
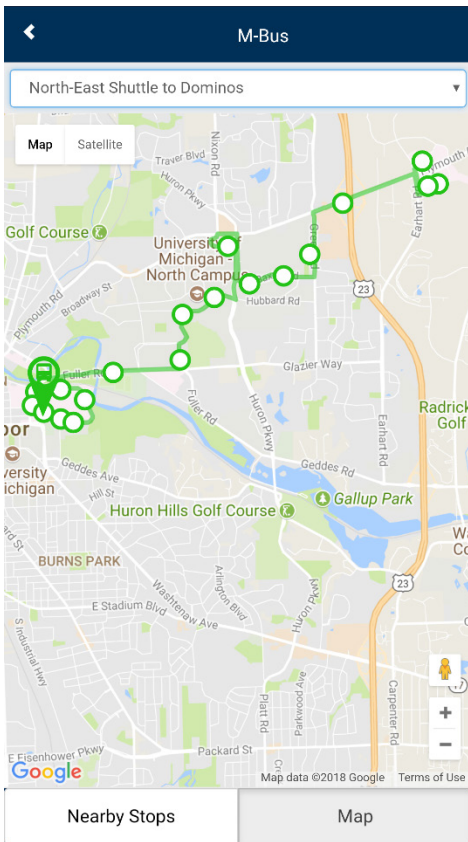
Select “Maps”

M-Bus can identify the location of the user on campus, providing up to date information about what busses are available.

Select “M-Bus” to search for bus routes and stops.

If the app is given permission to view your location, it will show you a list of nearby stops, what busses are coming to them, and approximately when those busses will be arriving. If the app is not given this permission, then the stops will not be visible, and it will display a message saying that the app does not have the correct permissions.

Select “Map” in the bottom right corner



A map of the bus route selected at the top of the screen will be shown. The location of the bus(es) on the route can be seen by the green pin with the bus image in it, while the white dots are the locations of major stops. To go to NCRC, the North-East Shuttle should be used (both North-East Shuttle to Dominos and North-East Shuttle to Dominos via VA will stop at NCRC). To get to central campus from the NCRC, the North-East Shuttle to UM Hospital (as well as the North-East Shuttle to UM Hospital via VA) is the bus route to take.

This is a zoomed in view of the North-East Shuttle Route near NCRC. The bus will always stop every 15 minutes at the most northern stop here, which is directly outside of Building 18. This is the stop nearest to the Pathology buildings. There is another stop in front of building 520 (marked by *) which can be stopped at if the Stop-Request cord is pulled.

This is a zoomed in view of the North-East Shuttle Route near the medical campus. The stop marked by * is the Zina Pitcher/Couzens stop, where the North-East Shuttle will be every 15 minutes. The surrounding stops will be visited slightly before or after, depending on the location.

Appendix B: Bus schedules and service

North-East Shuttle Service

The Logistics, Transportation and Parking Services department provides a “North-East Shuttle” service weekdays between the Medical Campus to the VA Hospital, North Campus Research Complex (NCRC) and East Campus including the Green Road Park-and-Ride, Plymouth Road Park-and-Ride, East Medical Campus and Domino Farms. Detailed information regarding the route can be found at: http://ltp.umich.edu/maps/north_east_shuttle.pdf

North-East Shuttle MON-FRI YEAR-ROUND

Map labels include: Domino's Farms Lobbies A, C, H, M; Michigan House; 2101 Commonwealth; Plymouth Rd Park & Ride; Green Rd Park & Ride; East AA Health & Geriatrics Center; North Campus Facilities Services Building; North Campus; Turner Senior Resource Center; NCRC; Ford Library; VA Hospital; Medical Center; Zina Pitcher/Couzens; Cancer Center; CVC; Mott; Taubman; Pierpont Commons; FXB; Lot NC-78; Fuller Rd; Ann Arbor; Wall St; Arbor Lakes; Plymouth Rd; Baxter Rd; Green Rd; East Campus.

Legend:
 - Yellow line: Zina Pitcher to EAAHC
 - Dashed yellow line: Upon Request call 734-745 for pick-up
 - Dashed black line: EAAHC to Zina Pitcher
 - Dashed black line: Upon Request call 734-745 for pick-up
 - Blue circle: Bus Stops

Monday-Friday OUTBOUND				Monday-Friday INBOUND				
Zina Pitcher	VA*	NCRC	East AA Health Ctr	Dom Farms Lobby A	Plymouth Road P&R	NCRC	VA*	Zina Pitcher
6:45am	6:50am	7:00am	7:15am	7:20am	7:30am	7:45am	7:50am	8:00am
7:00am	---	7:15am	7:30am	7:35am	7:45am	8:00am	---	8:15am
2:45pm	2:49pm	2:54pm	3:00pm	3:06pm	3:15pm	---	---	---
6:45pm	6:50pm	7:00pm	7:15pm	7:20pm	7:30pm	7:45pm	7:50pm	8:00pm
7:45pm	7:52pm	8:00pm	8:00pm	8:00pm	8:00pm	8:00pm	8:00pm	8:00pm
8:00pm	---	8:15pm	---	---	---	---	---	---

Service is provided every 30 minutes to the VA hospital with departures at :20 and :50 past the hour in each direction. Check the destination sign on the bus prior boarding. Use the stop at Ford Library or Biomedical Engineering Building for service to the VA on bus trips that do not serve the VA directly.

University of Michigan Logistics, Transportation & Parking 11

Days	Departure From	In the Direction of	First Departure	Last Departure
Mon - Fri	Plymouth Rd P&R	NCRC/U-M Hospitals	6:15 am	7:30 pm
Mon - Fri	NCRC	U-M Hospitals	6:30 am	7:45 pm
Mon - Fri	Zina Pitcher	NCRC/East Campus	6:45 am	8:00 pm
Mon - Fri	NCRC	East Campus	7:00 am	8:15 pm

Other information:

For more Transit Services assistance call the Customer Service Call Center during weekday business hours at (734) 764-7475

Route map and scheduled information can be found at <https://ltp.umich.edu/transit/NE.php>

Double D Map app at <http://mbus.doublemap.com/map/>

Alternatively go to <https://www.google.com/maps> and select “transit” as the mode of travel

Stops

Stop	Location	Description
M306	Zina Pitcher	E side of Zina Pitcher between Ann St and Catherine St
M322	W Medical Ctr Dr at Catherine	E side of West Medical Center Drive N of Catherine at Medical School
M312	Medical Science Research Bldg II	N side of West Medical Center Dr at Medical Sciences Bldg driveway
M350	Fuller Rd at Mitchell Field, Lot M-75	Fuller Rd stop between entrances to M-75, S side of Fuller Rd
M324	VA Hospital Circle Drive	Stop near VA Hospital Main entrance
N400	VA Hospital, Fuller Rd	On Fuller Rd between Glazier Way and Beal Ave
N402	Ford Presidential Library	E side of Beal at Gerald R Ford Presidential Library
N406	FXB Outbound	E side of Beal at Hayward
N432	Hayward/Hubbard, Hayward Outbound	S side of Hayward, W of Hayward/Hubbard intersection
N441	NCRC, NB Huron Pkwy	NCRC, E side of Huron Pkwy, S of Plymouth
N446	NCRC	NCRC at Building 18
N443	NCAC, Outbound	Lot NC 65, N side of NCAC complex (EBD)
N444	North Campus Facilities Services Bldg, Outbound	S side of Baxter Rd across from maintenance facility
E601	Green Rd Park & Ride Outbound	E side of service island in Green Rd Park and Ride lot
E612	Plymouth Park-and-Ride	Plymouth Rd AAATA Park-and-Ride at US-23
E605	Rachel Upjohn Building	Front entrance to Rachel Upjohn Bldg and Depression Center
E606	East Ann Arbor Health & Geriatrics Center	Main entrance to East Ann Arbor Health and Geriatrics Center, under overhang
E612	Plymouth Park-and-Ride	Plymouth Rd AAATA Park-and-Ride at US-23
E603	Michigan House	At the driveway to Michigan House on the N side of Commonwealth Blvd
E604	2101 Commonwealth	2101 Commonwealth, in parking lot
E601	Green Rd Park & Ride Outbound	E side of service island in Green Rd Park and Ride lot
N445	North Campus Facilities Services Bldg, Inbound	N side of Baxter at Maintenance Facility
N442	NCAC, Inbound	Lot NC 65, N side of NCAC complex (WBD)
N446	NCRC	NCRC at Building 18
N440	NCRC, SB Huron Pkwy	NCRC, E side of Huron Pkwy, S of Plymouth
N429	Hayward/Hubbard, Hubbard Inbound	N side of Hubbard, east of Hayward/Hubbard intersection
N405	FXB Inbound	W side of Beal at Hayward
N401	Biomedical Engineering Bldg	W side of Beal at Biomedical Engineering Bldg
N452	Fuller Rd at Lot NC-78, Mitchell Field (3)	W stop on N side of Fuller Rd at NC 78
M317	Cancer Center Inbound	S side of E Medical Center Dr, E of Cancer Center Circle Dr
M316	Taubman Inbound	E Medical Center Dr at UM Hospital Main Entrance
M314	Mott Hospital	N side of E Medical Center Dr at P4 parking structure, W of Mott Hospital
M303	Cardiovascular Center	E side of Observatory at Ann St